BRUSHY CREEK MUNICIPAL UTILITY DISTRICT
DISC GOLF COURSE
LIBERTY WALK GREENBELT
TOTAL FEET= 5268

HOLE	1	2	3	4	5	6	7	8	9	OUT
FEET	240	200	290	365	540	230	220	304	220	2609
PAR	3	3	3	3	4	3	3	3	3	28
PLAYER NAME										TOTAL

HOLE	10	11	12	13	14	15	16	17	18	OUT
FEET	505	400	310	226	216	204	196	342	260	2659
PAR	4	3	3	3	3	3	3	3	3	28
PLAYER NAME										TOTAL

BRUSHY CREEK MUNICIPAL UTILITY DISTRICT
DISC GOLF COURSE
LIBERTY WALK GREENBELT
TOTAL FEET= 5268

HOLE	1	2	3	4	5	6	7	8	9	OUT
FEET	240	200	290	365	540	230	220	304	220	2609
PAR	3	3	3	3	4	3	3	3	3	28
PLAYER NAME										TOTAL

HOLE	10	11	12	13	14	15	16	17	18	OUT
FEET	505	400	310	226	216	204	196	342	260	2659
PAR	4	3	3	3	3	3	3	3	3	28
PLAYER NAME										TOTAL


1
Brushy Creek
Municipal Utility District

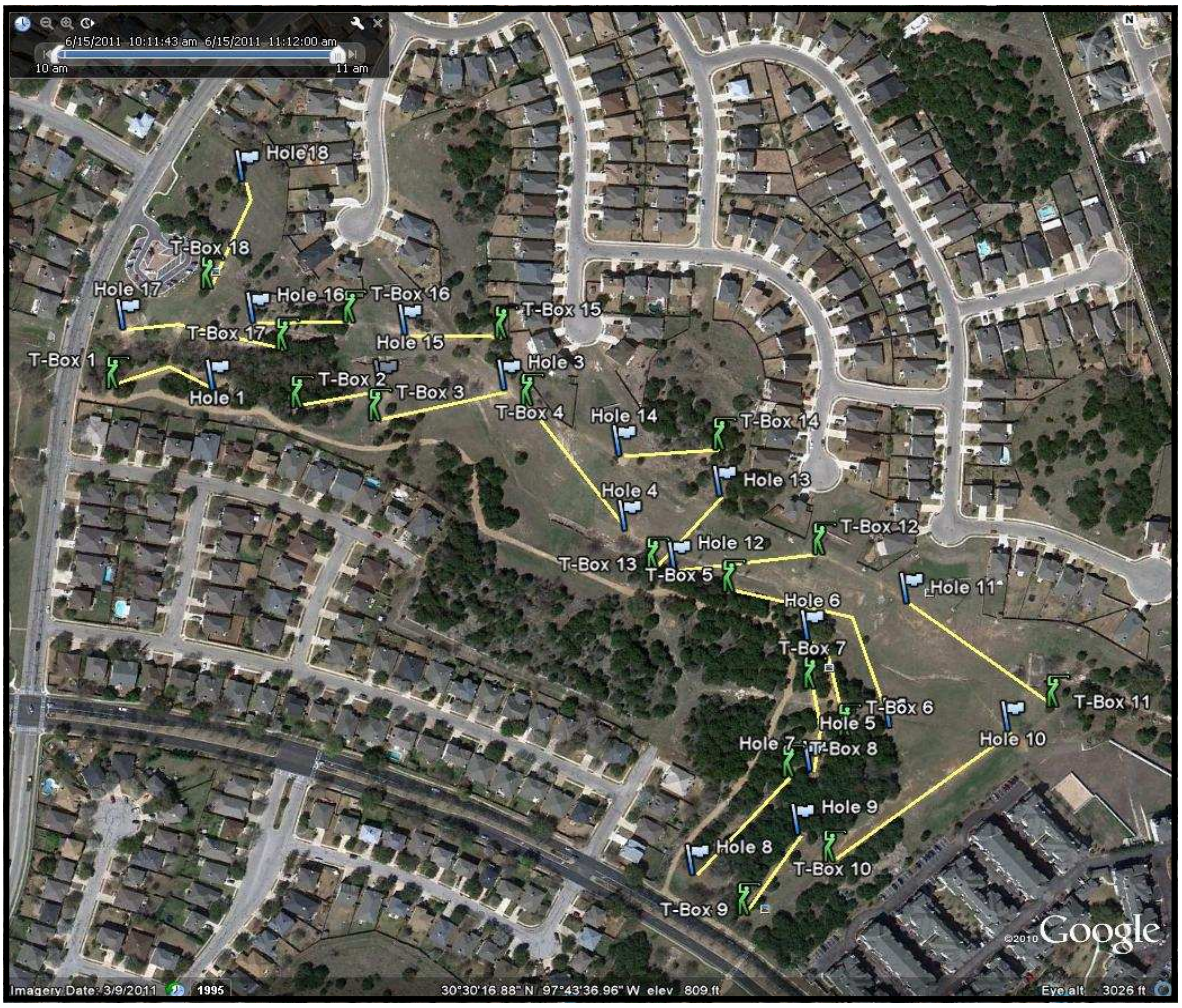
6/15/2011 10:11:43 am 6/15/2011 11:12:00 am
10 am
11 am
Hole 18
T-Box 18
Hole 17
Hole 16
T-Box 16
T-Box 17
Hole 15
T-Box 15
T-Box 1
Hole 1
T-Box 2
T-Box 3
Hole 3
T-Box 4
Hole 14
T-Box 14
Hole 13
Hole 4
T-Box 12
Hole 12
T-Box 13
T-Box 5
Hole 11
Hole 6
T-Box 7
T-Box 6
Hole 5
T-Box 11
Hole 10
Hole 7
T-Box 8
Hole 9
Hole 8
T-Box 10
T-Box 9
©2010 Google
Imagery Date: 3/9/2011 1995
30°30'16.88" N 97°43'36.96" W elev 809 ft
Eye alt 3026 ft


1
Brushy Creek
Municipal Utility District

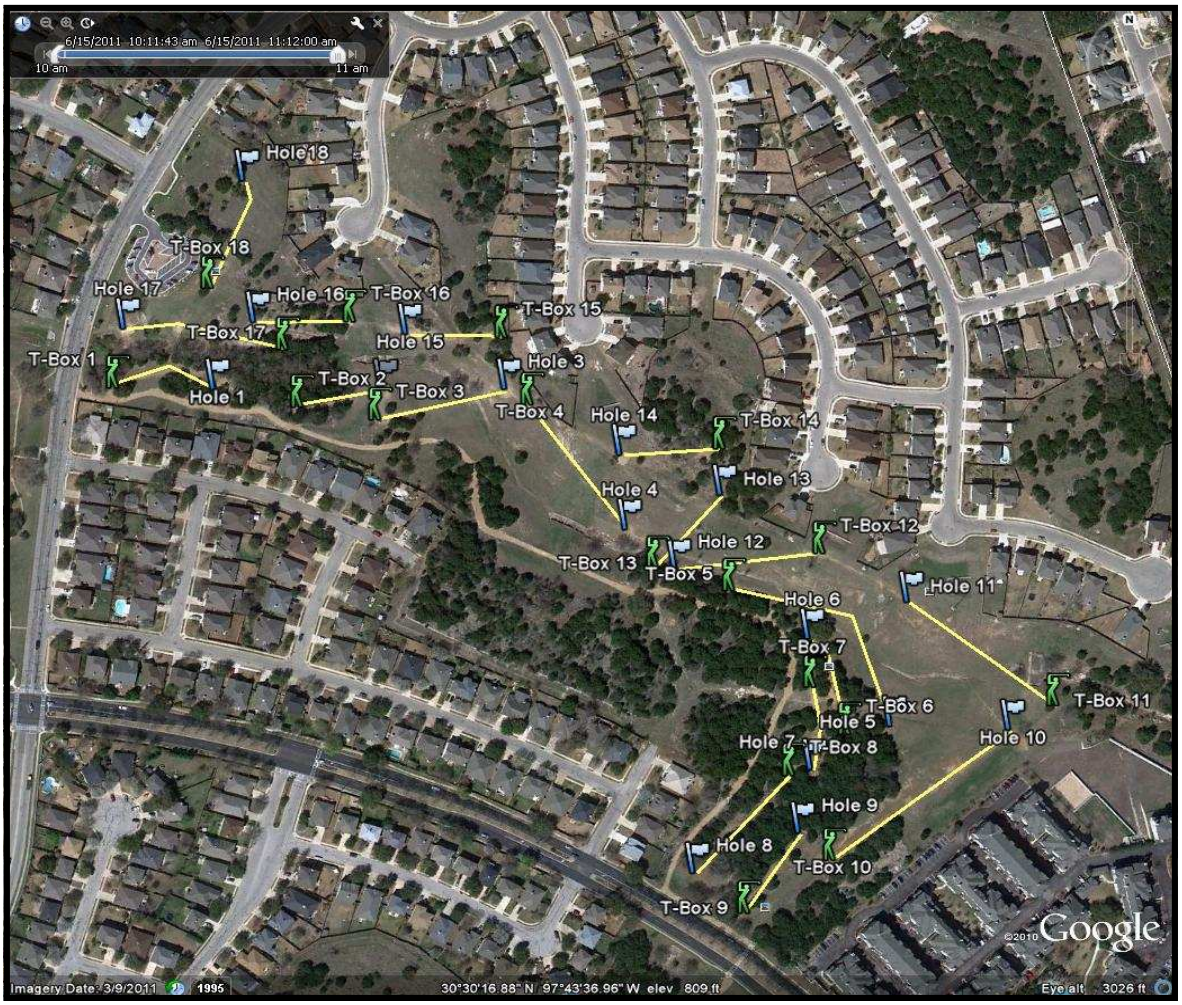
6/15/2011 10:11:43 am 6/15/2011 11:12:00 am
10 am
11 am
Hole 18
T-Box 18
Hole 17
Hole 16
T-Box 16
T-Box 17
Hole 15
T-Box 15
T-Box 1
Hole 1
T-Box 2
T-Box 3
Hole 3
T-Box 4
Hole 14
T-Box 14
Hole 13
Hole 4
T-Box 12
Hole 12
T-Box 13
T-Box 5
Hole 11
Hole 6
T-Box 7
T-Box 6
Hole 5
T-Box 11
Hole 10
Hole 7
T-Box 8
Hole 9
Hole 8
T-Box 10
T-Box 9
©2010 Google
Imagery Date: 3/9/2011 1995
30°30'16.88" N 97°43'36.96" W elev 809 ft
Eye alt 3026 ft