

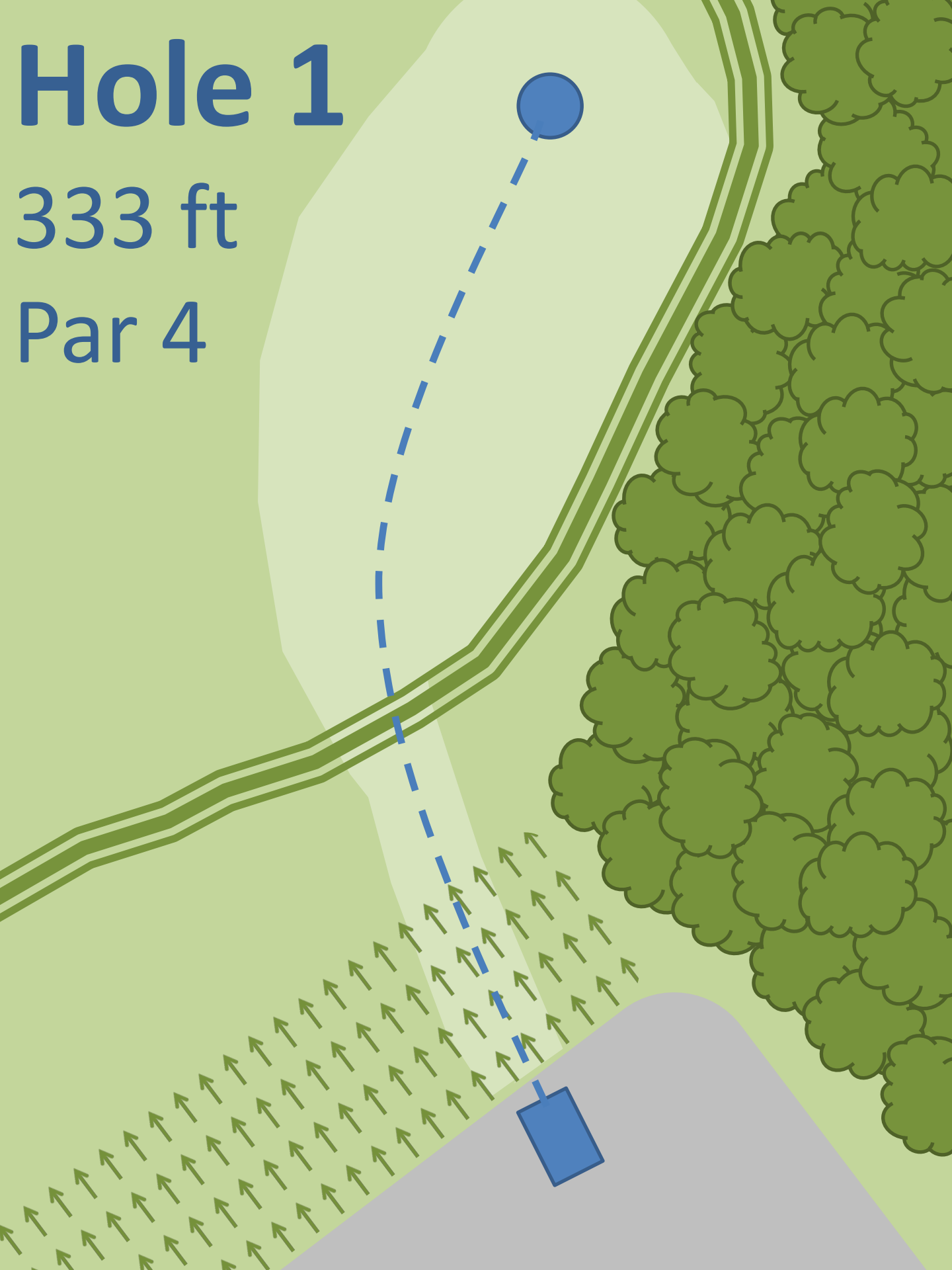
Messiah University Disc Golf Course

Digital Caddy Guide

Hole 1

333 ft

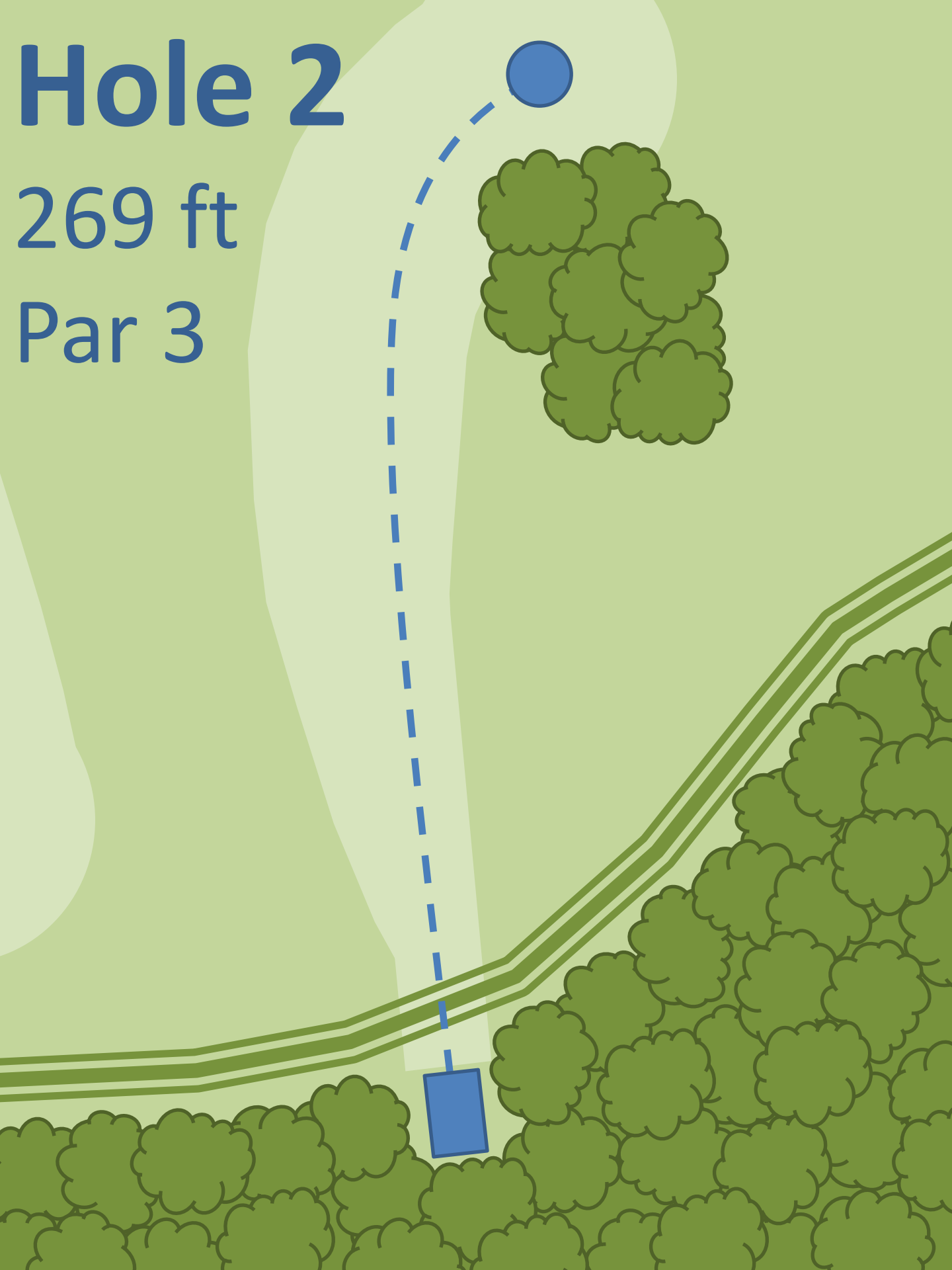
Par 4

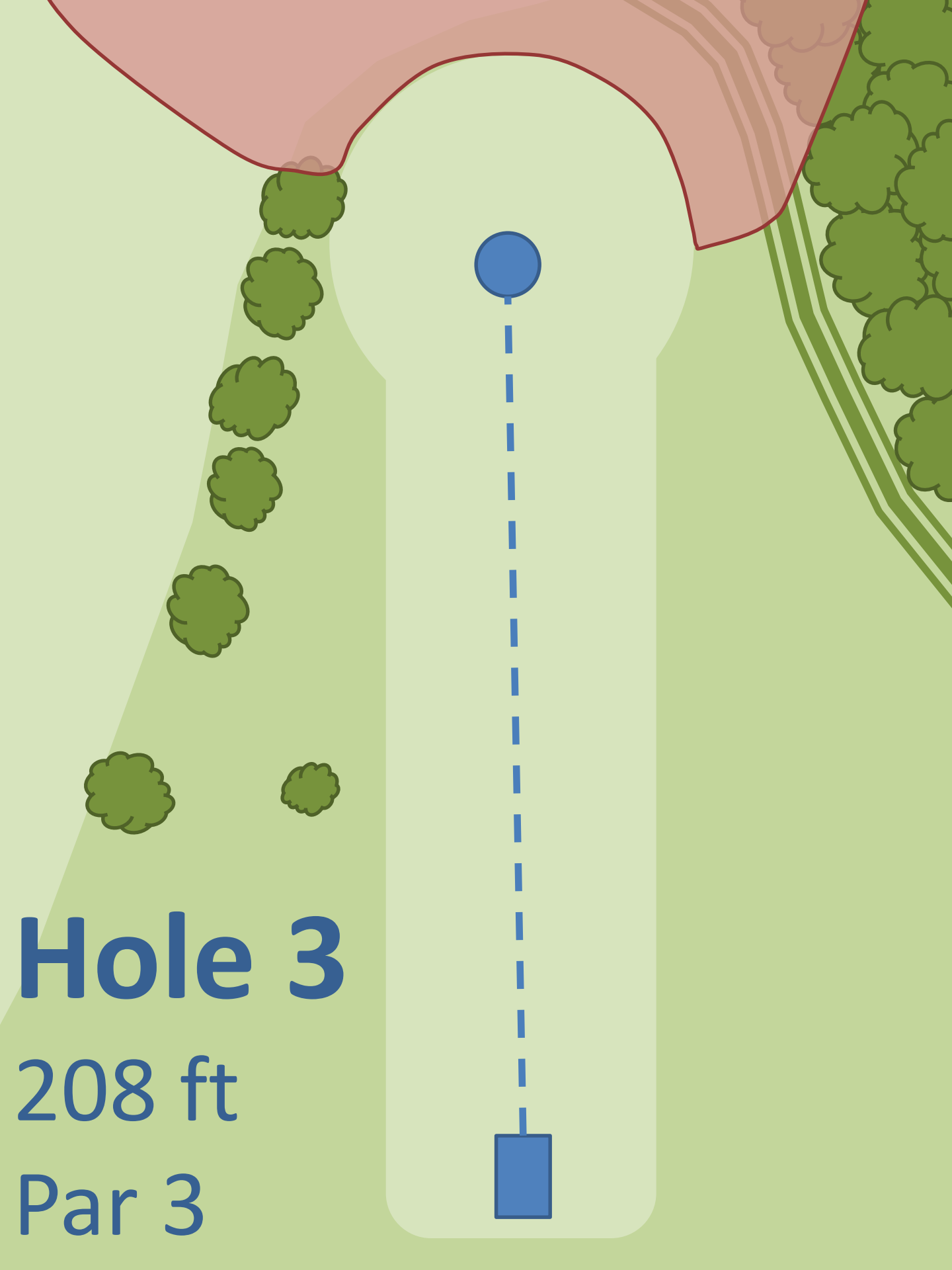


Hole 2

269 ft

Par 3





Hole 3

208 ft

Par 3



Hole 4

223 ft

Par 3



Hole 5

263 ft

Par 3



Hole 6

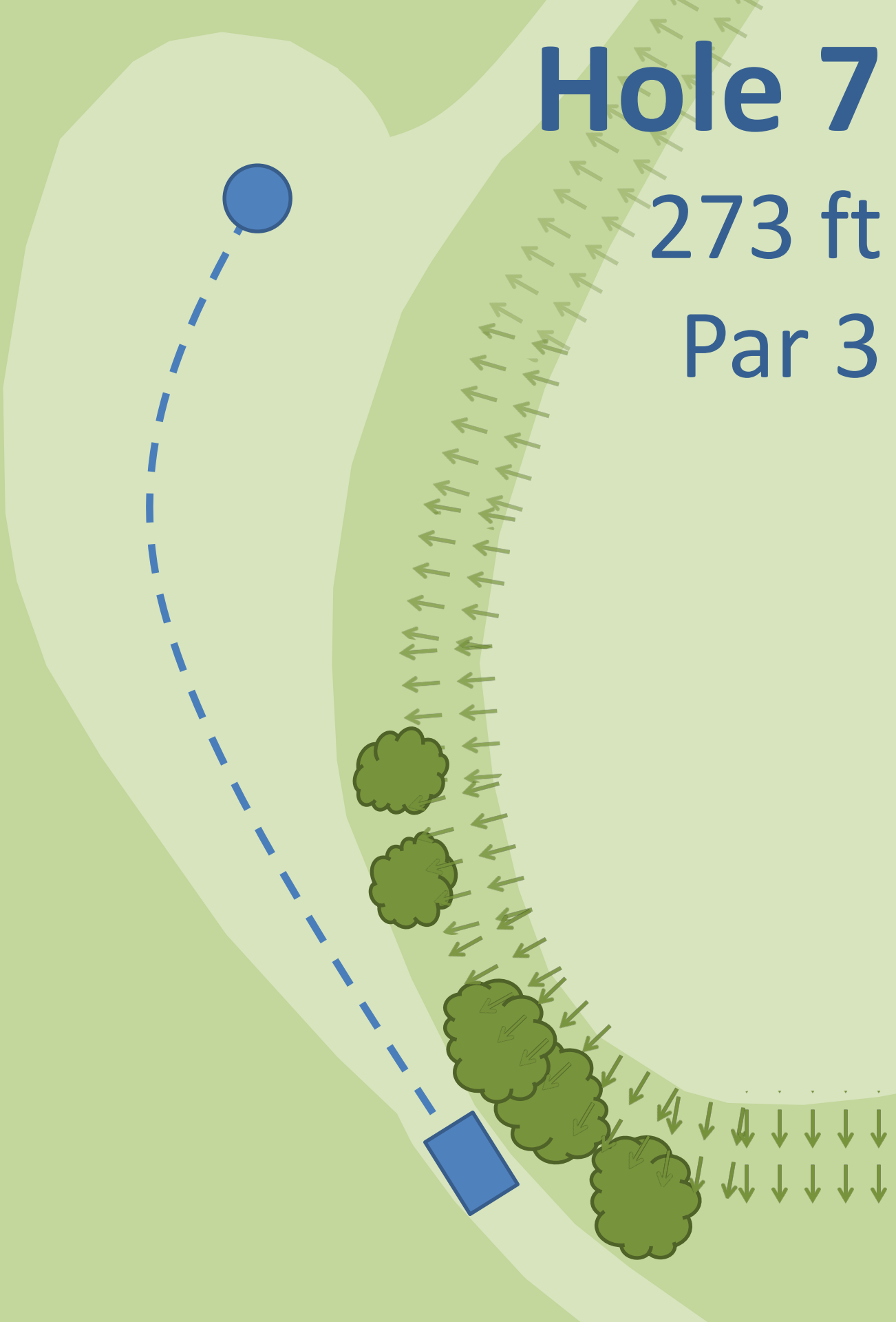
310 ft

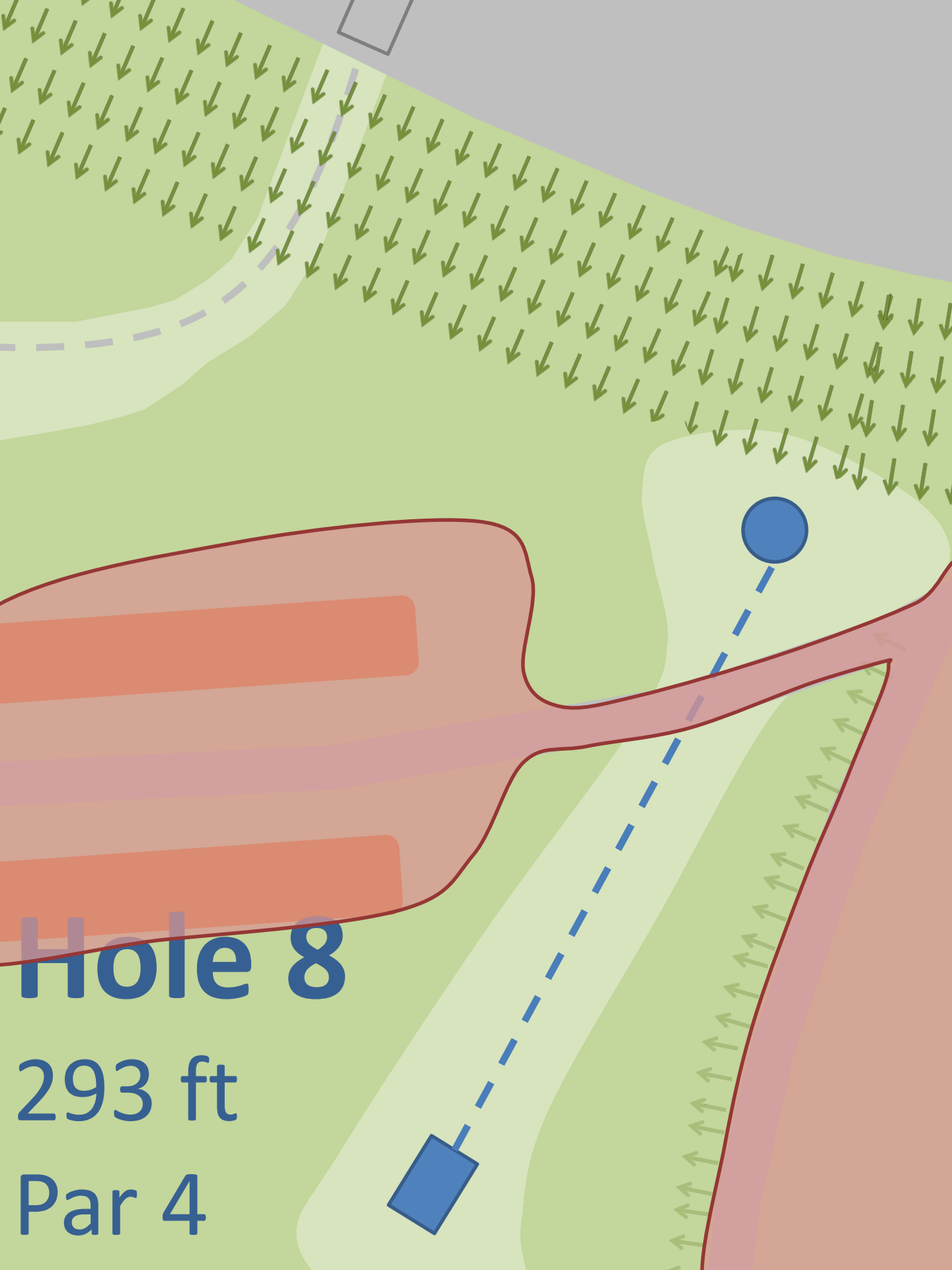
Par 4

Hole 7

273 ft

Par 3

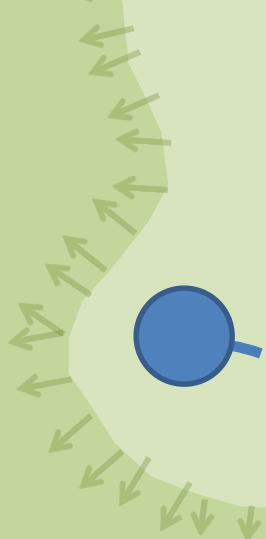




Hole 8

293 ft

Par 4



Hole 9

408 ft

Par 4



Hole 10

464 ft

Par 5



Hole 11

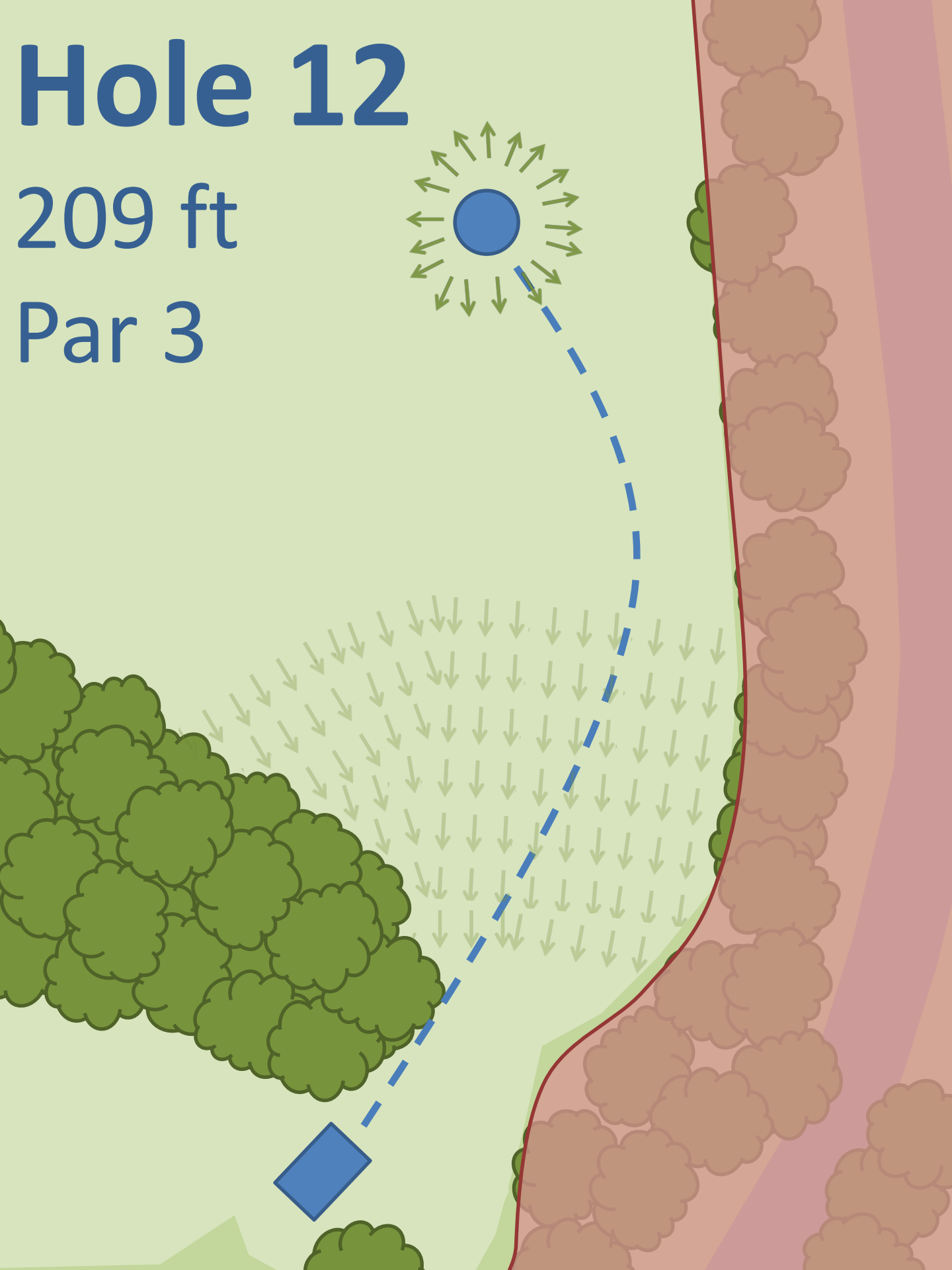
254 ft

Par 3

Hole 12

209 ft

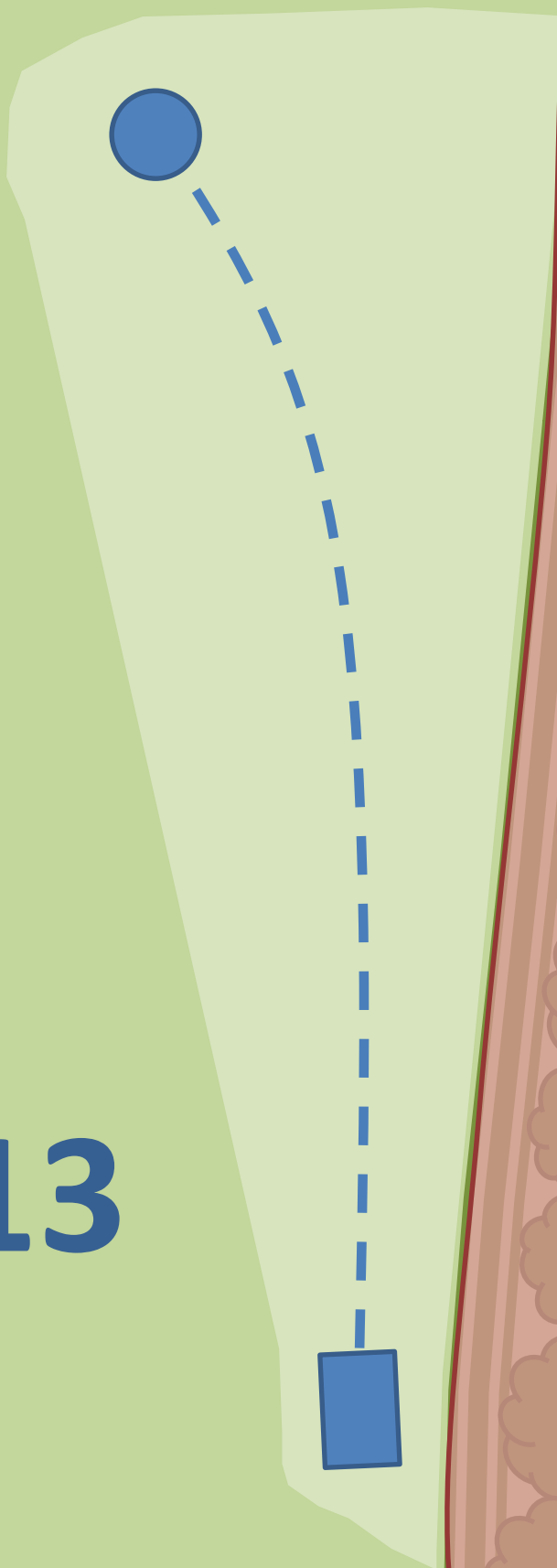
Par 3

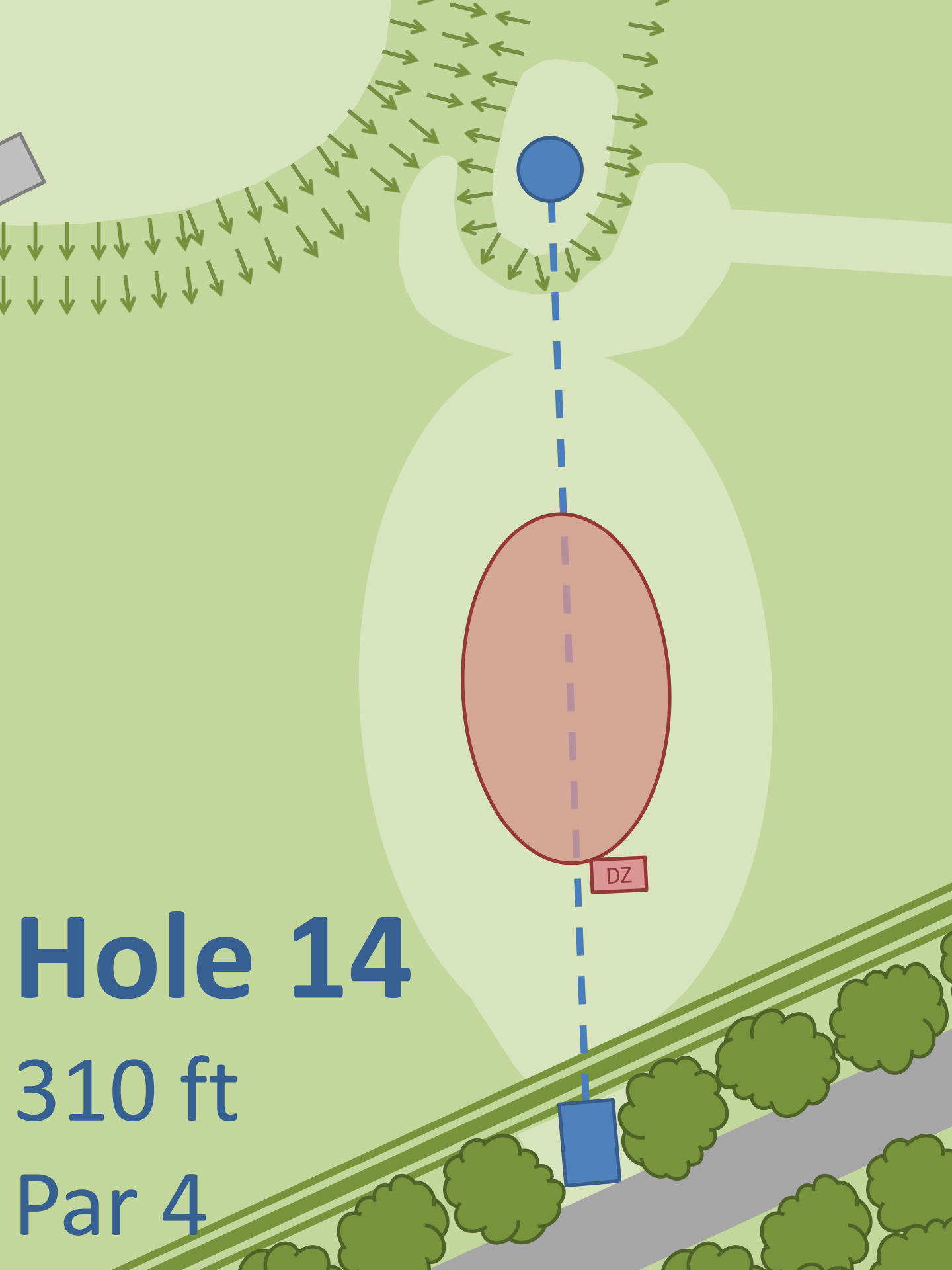


Hole 13

304 ft

Par 4





Hole 14

310 ft

Par 4



Hole 15

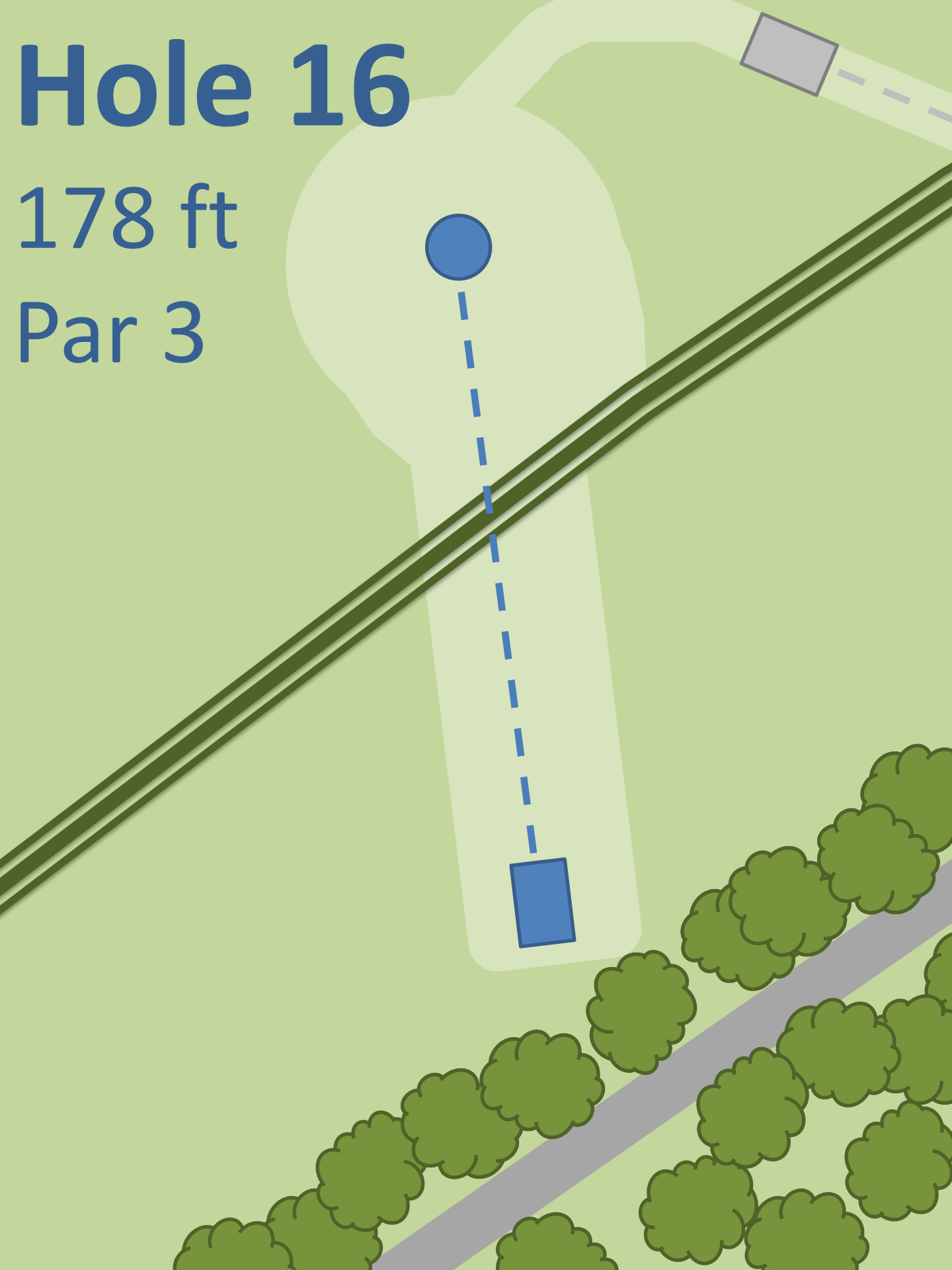
244 ft

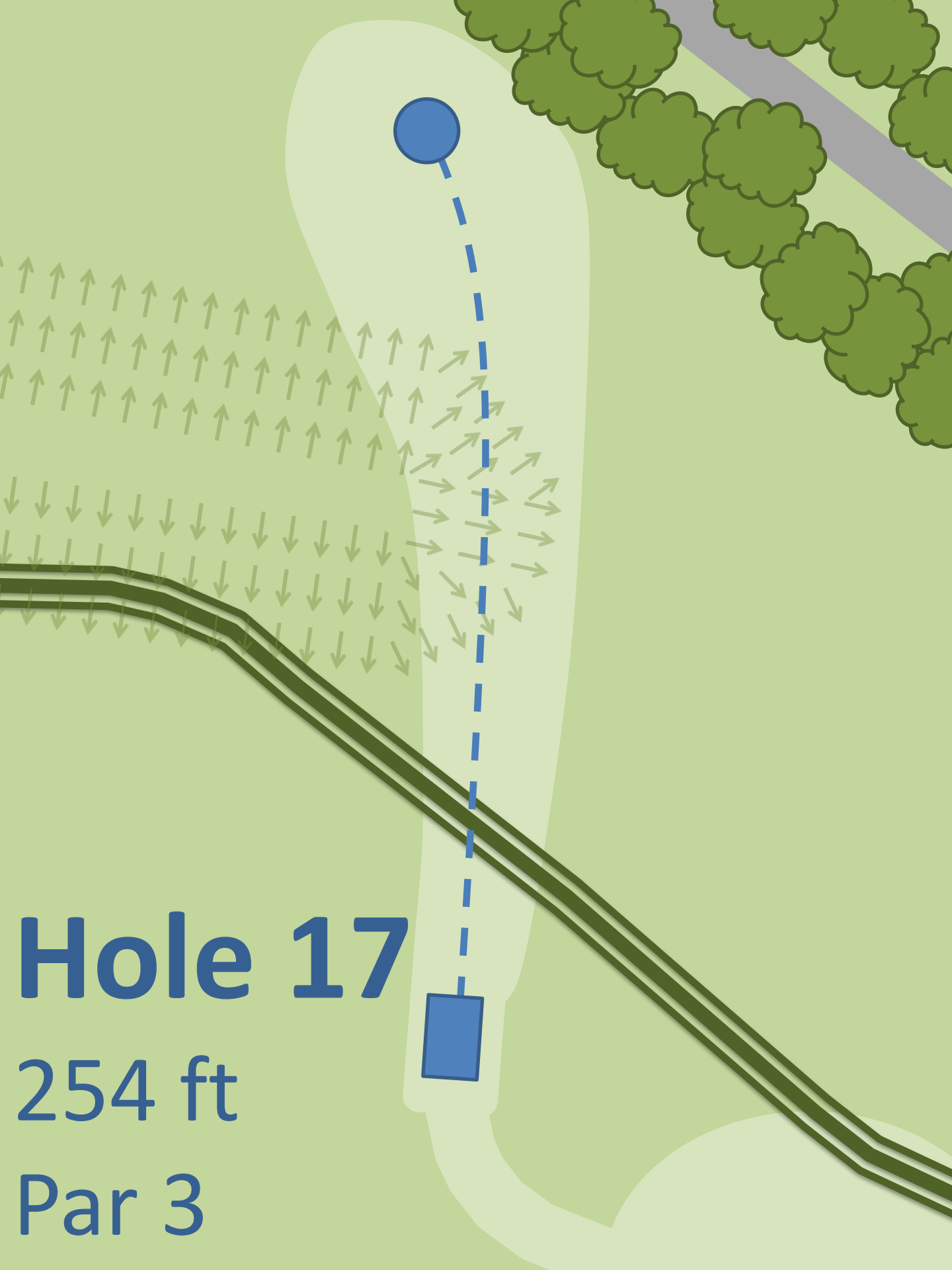
Par 3

Hole 16

178 ft

Par 3





Hole 17

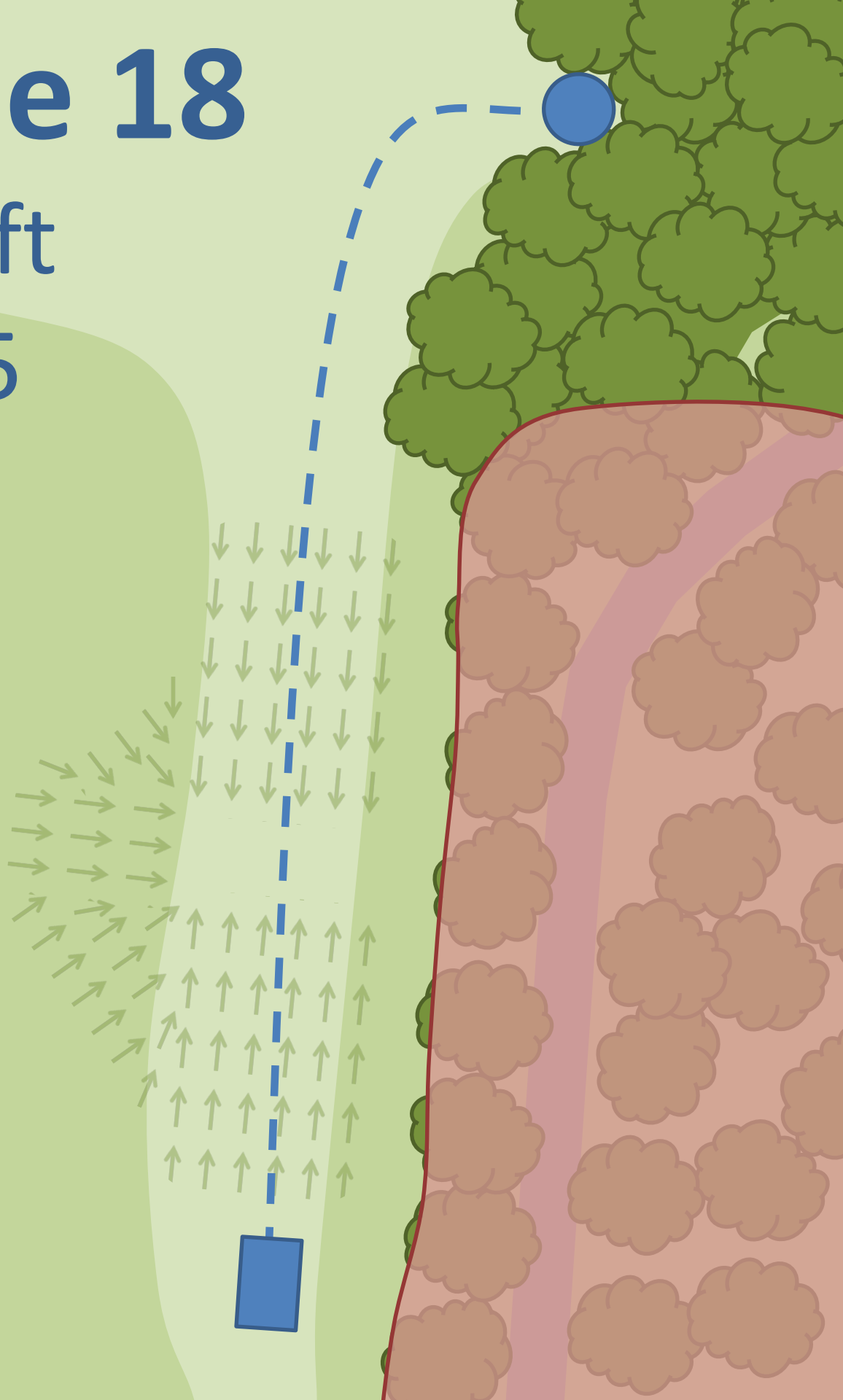
254 ft

Par 3

Hole 18

478 ft

Par 5



Key



Basket



Tee Box



Suggested Flight Path



Fairway – this light green color either marks the fairway or mowed grass on the course




Elevation Changes –



darker arrows = steeper elevation



lighter arrows = slight elevation change



Cross Country Trail/Access Road – use caution and look for runners when throwing



OB – Out of bounds. Penalty stroke.



Tree



Road – out of bounds (penalty stroke)