




<div> <a href="http://www.hfds.org">http://www.hfds.org</a></div>	Tom Bass Park – Wilmont Course																Date:				
		C	C	C	W		C	D		D		W		W			Par 54				
	Main	288	300	318	248	500	555	360	480	785	279	711	303	383	800	303	600	360	310	7883	
	Player Name (First & Last)	Div.	1	2	3	4	5	6	7	8	9	10	11	12	13	14	15	16	17	18	Total


Notes: C = Creek surround by water & beyond is OB • D = Ditch surround by water or across other side is OB • W = Wetlands woods are OB • Distances confirmed by laser • [www.dgcoursereview.com](http://www.dgcoursereview.com)

 <a href="http://www.hfds.org">http://www.hfds.org</a>	Tom Bass Park – Wilmont Course																Date:				
		C	C	C	W		C	D		D		W		W		Par 54					
	Main	288	300	318	248	500	555	360	480	785	279	711	303	383	800	303	600	360	310	7883	
	Player Name (First & Last)	Div.	1	2	3	4	5	6	7	8	9	10	11	12	13	14	15	16	17	18	Total

Notes: C = Creek surround by water & beyond is OB • D = Ditch surround by water or across other side is OB • W = Wetlands woods are OB • Distances confirmed by laser • [www.dgcoursereview.com](http://www.dgcoursereview.com)

<div><a href="http://www.hfds.org">http://www.hfds.org</a></div>		Tom Bass Park – Wilmont Course																Date:			
		C		C	C		W		C		D		D		W	W		Par 54			
		Main	288	300	318	248	500	555	360	480	785	279	711	303	383	800	303	600	360	310	7883
Player Name (First & Last)		Div.	1	2	3	4	5	6	7	8	9	10	11	12	13	14	15	16	17	18	Total

Notes: C = Creek surround by water & beyond is OB • D = Ditch surround by water or across other side is OB • W = Wetlands woods are OB • Distances confirmed by laser • [www.dgcoursereview.com](http://www.dgcoursereview.com)

<div><a href="http://www.hfds.org">http://www.hfds.org</a></div>		Tom Bass Park – Wilmont Course																Date:			
		C		C	C		W		C		D		D		W		W		Par 54		
		Main	288	300	318	248	500	555	360	480	785	279	711	303	383	800	303	600	360	310	7883
Player Name (First & Last)		Div.	1	2	3	4	5	6	7	8	9	10	11	12	13	14	15	16	17	18	Total

Notes: C = Creek surround by water & beyond is OB • D = Ditch surround by water or across other side is OB • W = Wetlands woods are OB • Distances confirmed by laser • [www.dgcoursereview.com](http://www.dgcoursereview.com)